

Cultural Feature Analysis of Lidar Data on the Bis sa'ani Great House Landscape

Linear Features

- Drainage Ditch
- Linear Feature of Unknown Origin - 10m
- Narrow Linear Trace - Unknown Origin
- Old Road, Two Track, or Trail
- Pipeline, Pipeline Road
- Road or Two Track
- Stock, Game, Hiking, or Horse Trail
- Possible Chaco Road
- Possible Chaco Road 7-9m - Vehicle Use

Area Features

- Earthen Dam
- Home Site
- Stock Pond
- Surface Disturbance - Unknown Cause
- Agricultural Field - Recent Use

General Land Ownership


- BLM Land
- Native American Land

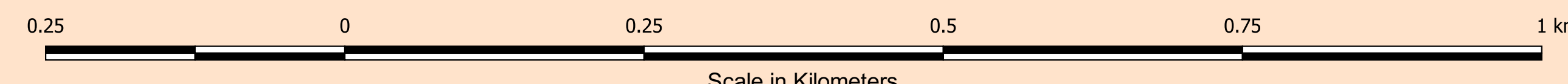

Legend

Map By: Richard Friedman, February 2019

The base hill shaded terrain image was created from BLM Lidar data flown in 2016

The linear and area features are derived from visual analysis of the Lidar data.

 Archaeology Southwest
Exploring and protecting the places of our past



Scale in Miles